


MIDDLESEX COUNTY
MOBILE PAPER SHREDDING EVENTS
MARCH 2010

**Recycle your old documents and
confidential files safely and securely!**

Come to our mobile paper shredding event.



OLD BRIDGE
Saturday, March 20th
9AM – 1PM*
Old Bridge Public Works

*** All events run from 9AM—1PM or until the truck is full, whichever occurs first.**

This **FREE** service is sponsored by the Middlesex County Board of Chosen Freeholders.
Questions? Email the Middlesex County Division of Solid Waste Management at
solidwaste@co.middlesex.nj.us or call us at (732) 745-4170.

Directions on reverse

Old Bridge, 1 Old Bridge Plaza 08857

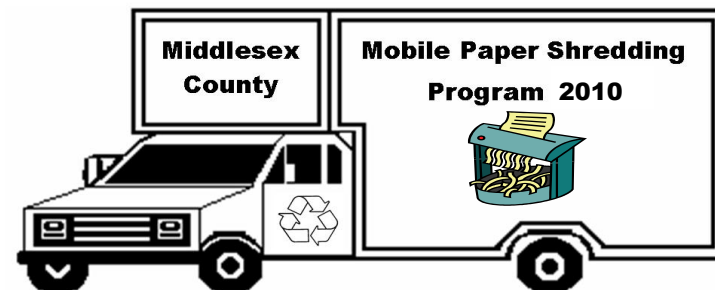
From The North: Follow Rt. 9 South and exit for Rt. 516 East/Matawan. Merge onto Rt. 516 East and travel approximately 1/4 mile. Municipal Center will be on the left. Be sure to make a left into the first driveway, and continue through the gate into the recycling drop-off area.

From The West: Take Rt. 18 South (toward East Brunswick) passing Brunswick Square Mall and the Main Street exit on the right. Take exit for Matawan/Rt. 516 East. Follow Rt. 516 East for approx. 3 miles. After passing the interchange for Rt. 9, go approximately 1/4 mile. The Municipal Center will be on the left. Be sure to make a left into the first driveway, and continue through the gate into the recycling drop-off area.

MIDDLESEX COUNTY
MOBILE PAPER SHREDDING EVENTS
APRIL 2010

**Recycle your old documents and
confidential files safely and securely!**

Come to our mobile paper shredding event.



MONROE

Friday, April 16th

9AM – 1PM*

Thompson Park (Parking lot near Manalapan Lake)

METUCHEN

Saturday, April 17th

9AM – 1PM*

Edgar School— Rear Parking Lot

SPOTSWOOD

Saturday, April 24th

9 AM—1PM*

Municipal Building Parking Lot

*** All events run from 9AM—1PM or until the truck is full, whichever occurs first.**

This **FREE** service is sponsored by the Middlesex County Board of Chosen Freeholders.

Questions? Email the Middlesex County Division of Solid Waste Management at

solidwaste@co.middlesex.nj.us or call us at (732) 745-4170.

Directions on reverse

Monroe – Thompson Park (Parking lot near Manalapan Lake)

From the North and South: Take NJ Turnpike or Rt. 130 and exit onto Forsgate Drive (Rt. 32 which turns into County Rt. 612. Follow for approximately 3 miles, heading into Jamesburg and just before reaching Rt. 522, turn right into Thompson Park. Once in the park, make your first left and the parking lot will be on your right, across from the Lake.

Edgar Middle School - 49 Brunswick Avenue, Metuchen, 08840

Take Rt. 1 to County Route 531 / Main Street north towards Metuchen.
Travel 0.3 miles and turn left onto Brunswick Avenue.
Travel 0.1 miles and the school will be on your left.

Spotswood Municipal Bldg., 77 Summerhill Road, 08884

From Rt. 18: Take Rt. 18 to Rt. 615 South towards Spotswood. Rt. 615 is also called Main Street. Follow for just over 1 mile and make a sharp right turn onto Summerhill Road (Rt. 613). The Municipal Building will be on the left.

MIDDLESEX COUNTY
MOBILE PAPER SHREDDING EVENTS
MAY 2010

**Recycle your old documents and
confidential files safely and securely!**

Come to our mobile paper shredding event.



NORTH BRUNSWICK

Saturday, May 1st

9AM – 1PM*

Municipal Building Parking Lot

MIDDLESEX

Saturday, May 15th

9AM – 1PM*

Recycling Center

HIGHLAND PARK

Friday, May 14th

9AM – 1PM*

Senior Center Parking Lot

DUNELLEN

Saturday, May 22nd

9AM – 1PM*

Public Works/Recycling Center

*** All events run from 9AM—1PM or until the truck is full, whichever occurs first.**

This **FREE** service is sponsored by the Middlesex County Board of Chosen Freeholders.

Questions? Email the Middlesex County Division of Solid Waste Management at

solidwaste@co.middlesex.nj.us or call us at (732) 745-4170.

Directions on reverse

North Brunswick Municipal Complex, 711 Hermann Road, North Brunswick

From the North and South: Take Rt. 1 to Rt. 171 / Georges Road (near where Rt. 130 intersects Rt. 1). Turn left at the second traffic light onto Hermann Road. The municipal complex will be on your left.

Highland Park Senior Center – 220 South Sixth Avenue, Highland Park, NJ 08904

From the North: Take Rt. 27 South and turn left onto South Fifth Avenue. Travel two blocks and make a left onto Benner Street. Go one block and turn right onto South Sixth Avenue. The Senior Center will be on the right.

-OR-

Take Woodbridge Avenue West and just before reaching the intersection with Rt. 27, turn left onto South Sixth Avenue. Go two blocks and the Senior Center will be on the right hand side in the third block.

From the South: Take Rt. 27 North and turn right onto South Sixth Avenue. Go two blocks and the Senior Center will be on the right hand side in the third block.

Middlesex Borough Recycling Center - 1200 Mountain Ave, Middlesex, NJ 08846

From the South and East: Take I-287 North to Exit 9 for Highland Park and Bound Brook (or simply take River Rd.) Merge right toward Bound Brook onto River Rd. (Rt. 18) and follow to the end. Turn right onto Lincoln Blvd. Go through 2 lights and at the 3rd light turn left onto Mountain Ave. Go about 5 blocks and turn right onto Monroe Ave and continue straight to the Recycling Center and follow the one way signs.

From the North and East: Take Rt. 28 (Bound Brook Rd.) West and once in Middlesex turn left onto Mountain Ave. Pass the Municipal Building and turn left. Continue straight to the Recycling Center and follow the one way signs.

Dunellen Public Works/Recycling Center - 235 Hall Street, Dunellen, NJ 08812

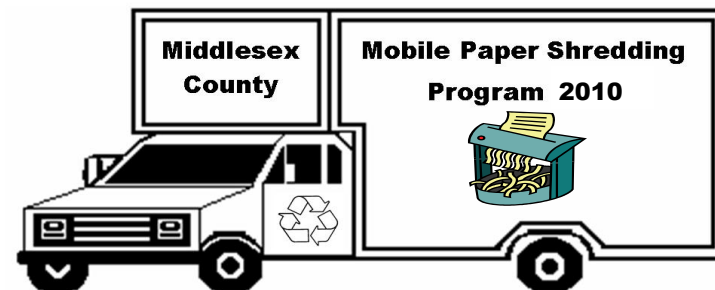
From the North: Take Route 1 South to I-287 North (Somerville). Take the exit for Rt. 529/Dunellen off of I-287. Merge onto Stelton Road (Rt. 529). Go straight through 3 lights. After passing a Raceway Gas Station on the left, turn left and stay on Stelton Road. (Do not follow Route 529). Go through one light. At the second light (end of road) turn left onto Lakeview Avenue. Almost immediately the road bears to the right. You are now on New Market Road. Just after passing a school on the left (at a triangle) turn left onto Grove St. Go through one light and follow until the road turns into South Avenue (Harry's Deli on right). Go two blocks down and turn left onto Hall St. Dunellen Public Works is at the end of Hall Street on the left.

From the South: Take Route 1 North to I-287 North (Somerville). Take the exit for Rt. 529/Dunellen off of I-287. Merge onto Stelton Road (Rt. 529). Go straight through 3 lights. After passing a Raceway Gas Station on the left, turn left and stay on Stelton Road. (Do not follow Route 529). Go through one light. At the second light (end of road) turn left onto Lakeview Avenue. Almost immediately the road bears to the right. You are now on New Market Road. Just after passing a school on the left (at a triangle) turn left onto Grove St. Go through one light and follow until the road turns into South Avenue (Harry's Deli on right). Go two blocks down and turn left onto Hall St. Dunellen Public Works is at the end of Hall Street on the left.

MIDDLESEX COUNTY
MOBILE PAPER SHREDDING EVENTS
JUNE 2010

**Recycle your old documents and
confidential files safely and securely!**

Come to our mobile paper shredding event.



EDISON

Saturday, June 5th

9AM – 1PM*

YMCA Parking Lot

SOUTH BRUNSWICK

Saturday, June 12th

9AM – 1PM*

Senior Center Parking Lot

WOODBIDGE

Saturday, June 26th

9AM – 1PM*

Department of Public Works

*** All events run from 9AM—1PM or until the truck is full, whichever occurs first.**

This **FREE** service is sponsored by the Middlesex County Board of Chosen Freeholders.

Questions? Email the Middlesex County Division of Solid Waste Management at

solidwaste@co.middlesex.nj.us or call us at (732) 745-4170.

Directions on reverse

Edison YMCA Parking Lot – 1775 Oak Tree Road

Garden State Parkway to Exit 131. At the end of the ramp, turn right. Go ½ mile to Wood Avenue, turn right. Proceed to the first light and make a left onto Oak Tree Road. The YMCA is ¾ of a mile down Oak Tree Road on the left side.

FROM METUCHEN, HIGHLAND PARK, EDISON:

Take Route 27 North to Grove Avenue in Metuchen. Make a left onto Grove Avenue. Proceed 2 miles, passing Metuchen High School and signs for JFK Hospital, to the 2nd light. Make a right at the 2nd light onto Oak Tree Road. The YMCA is ½ mile down on the right side just after the Marriott Living Home.

FROM ROUTE 1:

From Route 1 North – get off at Amboy Avenue/Metuchen exit (about ½ mile BEFORE the Menlo Park Mall). Coming off the ramp, follow the road straight ahead to the 2nd light. Make a right onto Eggert Street. This road BECOMES Grove Avenue at the 2nd light, PROCEED ON GROVE AVE., across Rt. 27, for 2 miles and make a right onto Oak Tree Road. The YMCA is ½ mile down on the right side just after the Marriott Assisted Living Home.

From Route 1 South – get off at Parsonage Road Exit (about 1 ½ miles past the Woodbridge Center Mall). Make a right onto Parsonage Road. Proceed on Parsonage to the 3rd light. This is Route 27. Cross over Route 27 and the road changes names to James Street. Stay on James Street, passing JFK Hospital on your left, until it ends. Make a right onto Grove Avenue. Go to the 1st light and make a right onto Oak Tree Road. The YMCA is ½ mile down on the right side just after the Marriott Assisted Living Home.

South Brunswick Senior Center - Kingston Lane/Rt. 522 (Ridge Road)

From the North: Take Rt. 1 South to Major Road (right lane exit). McDonalds will be just beyond the exit on the right and a water tower will be on the left. Cross over Rt. 1 and follow Major Road to the end at a stop sign. Make right onto Kingston Lane. Bear right at the next light onto Monmouth Junction Road (also called Rt. 522). Turn right into the Municipal Complex and then left passing the Municipal Bldg. (on the right) to the Senior Center (on right).

From the South: Take Rt. 130 North. Get into the left lane after passing the Turnpike entrance sign and turn left at a light onto Rt. 522 West. Just past the third light the Municipal Complex will be on the right. Turn right into the Municipal Complex and then left passing the Municipal Building (on the right) to the Senior Center (on right).

Woodbridge Public Works, 225 Smith St., Keasbey, NJ 08832


From Rt. 1 or NJ Turnpike: Take either Rt. 1 North (or N.J. Turnpike North to Exit 10) and get onto Rt. 440 N. toward Staten Island (Rt. 287 South becomes Rt. 440 North). Take the exit for Smith St. / Industrial Ave./ Fords. Follow the signs for Smith St., bearing left toward Keasbey. Go through one light. Stay in the right lane and turn right at the sign for the Woodbridge Public Works between bridge overpasses. Go down the access road toward the river and turn right, toward the Recycling Center.

From Rt. 9 / Rt. 35: Take Rt. 9 North to Rt. 35 North. Stay in the right lane following signs for Rt. 35 North and go around the circle. Stay right and take the Rt. 35 Victory Bridge across the river. Turn left at the first light onto Smith St. Travel less than 1 mile and stay in the left lane. Just after passing under the bridges, take the left lane U-turn. Yield, then immediately get into the right lane. Turn right at the sign for the Woodbridge Public Works between bridge overpasses. Go down the access road toward the river and turn right, toward the Recycling Center.

MIDDLESEX COUNTY
MOBILE PAPER SHREDDING EVENTS
JULY 2010

**Recycle your old documents and
confidential files safely and securely!**

Come to our mobile paper shredding event.



EAST BRUNSWICK

Saturday, July 10th

9AM – 1PM*

Reclamation Center

PERTH AMBOY

Saturday, July 24th

9AM – 1PM*

Middlesex County Vocational High School

PLAINSBORO

Saturday, July 17th

9AM – 1PM*

Plainsboro Municipal Center

NEW BRUNSWICK

Friday, July 30th

9AM – 1PM*

High School Parking Lot

*** All events run from 9AM—1PM or until the truck is full, whichever occurs first.**

This **FREE** service is sponsored by the Middlesex County Board of Chosen Freeholders.

Questions? Contact the Middlesex County Division of Solid Waste Management:

Phone: (732) 745-4170 Email: solidwaste@co.middlesex.nj.us

Web: www.co.middlesex.nj.us/planningboard/solidwaste.asp

Directions on reverse

East Brunswick Reclamation (Recycling) Center - 357 Dunhams Corner Rd.

From the North: Take Rt. 18 south to Cranbury Road (Rt. 535 S). Bear right at the fork onto Dunhams Corner Rd. and continue for approx. 2.5 miles. The Reclamation Center will be on the right before reaching Church Lane.

From the South: Take Rt. 130 north. After passing the Middlesex County correctional facility on the right, bear right onto Old Georges Rd at the sign for Maple Meade. Pass the Church Lane Plaza on the left and turn right onto Church Lane. Follow Church Lane until it ends and turn left onto Dunhams Corner Rd. The Reclamation Center will be on the left. **Or** Take Cranbury/South River Rd. (Rt. 535 North) and turn left onto Dunhams Corner Rd. After passing the Crystal Springs Aquatic Center on the right, look for the Reclamation Center on the left.

Plainsboro Municipal Building, 641 Plainsboro Road, Plainsboro, NJ 08536

From the New Jersey Turnpike: Use Exit 8A; Bear to right at exit onto Route 32 west; Turn left at second traffic light onto Route 130 South; Turn right at third traffic light onto Dey Road; Immediately after second traffic light, turn left into Municipal Center parking lot.

From Route 1: Exit at Scudders Mill Road; Turn right at fifth traffic light onto Dey Road; Immediately turn left into Municipal Center parking lot.

Perth Amboy Middlesex County Vocational High School – 457 High Street

From the North: Take Rt. 35 South to New Brunswick Avenue and turn left. Go through one traffic light. Continue ½ block and bare left on to Washington Avenue by the Flat Iron Bar. Continue straight for about 5 blocks and make left into School Parking lot.

From the South: Take Rt. 35 North to New Brunswick Avenue and turn right. Go through one traffic light. Continue ½ block and bare left on to Washington Avenue by the Flat Iron Bar. Continue straight for about 5 blocks and make left into School Parking lot.

New Brunswick High School Parking Lot – 1000 Somerset Street (Rt. 27), New Brunswick, NJ 08901

From Northern NJ (via Rt. 287):

Take Rt 287 to Exit #9 (CR-514/RIVER Rd. -toward BOUND BROOK/HIGHLAND PK).

Make a right at the light onto River Rd.

Turn SLIGHT RIGHT onto METLARS LN/NJ-18 South. Continue to follow NJ-18 South.

Exit onto George St toward RT-27 S/New Brunswick.

Turn right at Albany St/RT-27.

Continue to follow RT-27/French Street. French Street becomes Somerset Street. Arrive at 1000 Somerset Street on left.

From NJ Turnpike North & South:

Take NJ Turnpike to Exit #9

Take Rt 18 North to Albany Street (Route 27 South)

Continue to follow RT-27/French Street. French Street becomes Somerset Street. Arrive at 1000 Somerset Street on left. **From Southern NJ (via Garden State Parkway):**

Take the Garden State Parkway North to exit #105 for Rt. 18 North

Continue on Rt 18 North past the NJ Turnpike Exit #9.

Follow the directions from NJ Turnpike North & South.

MIDDLESEX COUNTY
MOBILE PAPER SHREDDING EVENTS
AUGUST 2010

**Recycle your old documents and
confidential files safely and securely!**

Come to our mobile paper shredding event.




SAYREVILLE

Saturday, August 7th

9AM – 1PM*

Senior Center Parking Lot



CRANBURY

Saturday, August 14th

9AM – 1PM*

Public Works Yard

CARTERET

Saturday, August 21st

9AM – 1PM*

Community Center

*** All events run from 9AM—1PM or until the truck is full, whichever occurs first.**

This **FREE** service is sponsored by the Middlesex County Board of Chosen Freeholders.

Questions? Email the Middlesex County Division of Solid Waste Management at

solidwaste@co.middlesex.nj.us or call us at (732) 745-4170.

Directions on reverse

Sayreville Senior Center – 423 Main Street, Sayreville, NJ 08872

Route 18		Route 9	
SOUTH	NORTH	SOUTH	NORTH
Follow Rt 18 South into East Brunswick and exit at second South River / 535 exit. (Between Pep Boys and Blockbuster)	Follow Rt 18 North into East Brunswick and exit at 535 - Cranberry/South River	Follow Rt 9 North into Old Bridge and exit on Ernston Rd. At end of ramp make a right At the 2nd light ...	Follow Rt 9 South into Old Bridge and exit on Ernston Rd. At end of ramp make a left at the 3rd light...
then...	then...	then...	then...
Go thru South River and over bridge (+-1 mile) - stay to your right over bridge. Make right before 1st light at the Wawa - make left and cross over Washington Ave.		Make a left on to Washington Road Follow Washington Road about 1 1/2 miles. Turn right on to Macarthur Ave.	
then...			
<p>You are on McArthur Ave. Follow to end and make a left onto Main Street.</p> <p>Make a left into parking lot at the first traffic light. The Senior Center is located in old middle school building.</p> <p>Entrance is in the back by parking lot</p>			

Cranbury Public Works Yard – 99 Dey Road

Traveling on Rt. #130 South; after passing the Park & Ride in South Brunswick travel 1.4 miles to the light at the intersection of Dey Road, make left at the light onto Dey Road. The DPW entrance is the second driveway on the right.

Traveling south on Cranbury South River Rd.; cross over Forsgate Drive (Rt.32) intersection, travel 1.6 miles to traffic light at Dey Road, make right at light, driveway is .4 miles on the left.

Carteret Community Center – 100 Cooke Avenue

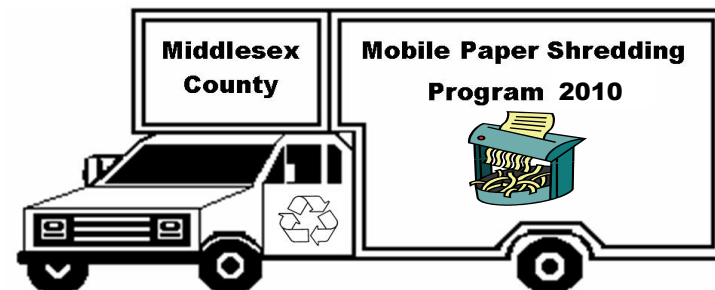
FROM THE NORTH: Take the New Jersey Turnpike South to Exit 12 toward Carteret/Rahway. Bear left at toll booth. At the first traffic light, make a right. At the next traffic light, make a left onto Roosevelt Avenue. At the next traffic light (B.P. Amoco, Paul's Gulf, Wachovia Bank) proceed straight to enter Washington Avenue. At the next traffic light, make a left to continue on Washington Avenue. After seven blocks, make a left onto Cooke Avenue. After 3 blocks, end at Borough Hall and the Thomas J. Deverin Community Center / Library is on the left

FROM THE SOUTH: Take the Garden State Parkway North to exit 129. Look for the New Jersey Turnpike North/I95 signs. Take the New Jersey Turnpike North to Exit 12 toward Carteret/Rahway. Bear left at toll booth. Bear left at toll booth. At the first traffic light, make a right. At the next traffic light, make a left onto Roosevelt Avenue. At the next traffic light (B.P. Amoco, Paul's Gulf, Wachovia Bank) proceed straight to enter Washington Avenue. At the next traffic light, make a left to continue on Washington Avenue. After seven blocks, make a left onto Cooke Avenue. After 3 blocks, end at Borough Hall and the Thomas J. Deverin Community Center / Library is on the left.

MIDDLESEX COUNTY
MOBILE PAPER SHREDDING EVENTS
SEPTEMBER 2010

**Recycle your old documents and
confidential files safely and securely!**

Come to our mobile paper shredding event.



EAST BRUNSWICK

Saturday, September 11th

9AM – 1PM*

Reclamation Center

MONROE

Friday, September 24th

9AM – 1PM*

Thompson Park (Parking lot near Manalapan Lake)

SOUTH PLAINFIELD

Saturday, September 25th

9AM – 1PM*

Senior Center Parking Lot

*** All events run from 9AM—1PM or until the truck is full, whichever occurs first.**

This **FREE** service is sponsored by the Middlesex County Board of Chosen Freeholders.

Questions? Contact the Middlesex County Division of Solid Waste Management:

Phone: (732) 745-4170 Email: solidwaste@co.middlesex.nj.us

Web: www.co.middlesex.nj.us/planningboard/solidwaste.asp

Directions on reverse

East Brunswick Reclamation (Recycling) Center - 357 Dunhams Corner Rd.

From the North: Take Rt. 18 south to Cranbury Road (Rt. 535 S). Bear right at the fork onto Dunhams Corner Rd. and continue for approx. 2.5 miles. The Reclamation Center will be on the right before reaching Church Ln.

From the South: Take Rt. 130 north. After passing the Middlesex County correctional facility on the right, bear right onto Old Georges Rd at the sign for Maple Meade. Pass the Church Lane Plaza on the left and turn right onto Church Ln. Follow Church Lane until it ends and turn left onto Dunhams Corner Rd. The Reclamation Center will be on the left. **Or** Take Cranbury/South River Rd. (Rt. 535 North) and turn left onto Dunhams Corner Rd. After passing the Crystal Springs Aquatic Center on the right, look for the Reclamation Center on the left.

Monroe – Thompson Park (Parking lot near Manalapan Lake)

From the North and South: Take NJ Turnpike or Rt. 130 and exit onto Forsgate Drive (Rt. 32 which turns into County Rt. 612). Follow for approximately 3 miles, heading into Jamesburg and just before reaching Rt. 522, turn right into Thompson Park. Once in the park, make your first left and the parking lot will be on your right, across from the Lake.

South Plainfield Senior Center – 90 Maple Avenue, South Plainfield, NJ 07080

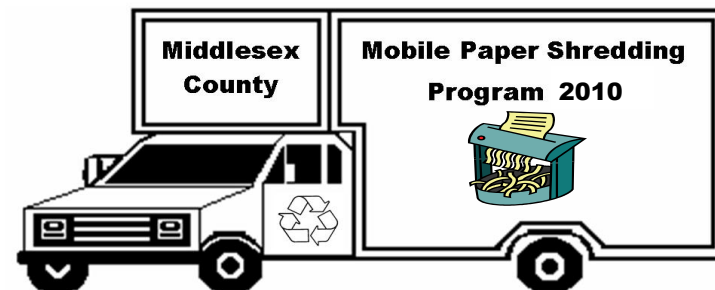
From I 287: Take Rt. 287 North and take the Durham Ave./South Plainfield Exit. At the bottom of the exit ramp bear right and merge onto Durham Ave. Go through 1 light. Bear right at the 2nd light and proceed over the bridge (you are now on Hamilton Blvd.). Continue straight to the 5th traffic light and turn left into the Senior Center.

From Rt. 28: Take Rt. 28 to Rt. 529 South (Washington Ave). Travel about 1 mile. After crossing over New Market Pond, turn left onto Lakeview Ave. (which turns into New Market Ave). Proceed through 3 lights. At the fourth light, turn left onto Hamilton Blvd. Follow Hamilton Blvd. to the 1st light and turn left into Senior Center.

MIDDLESEX COUNTY
MOBILE PAPER SHREDDING EVENTS
OCTOBER 2010

**Recycle your old documents and
confidential files safely and securely!**

Come to our mobile paper shredding event.



MILLTOWN

Saturday, October 2nd

9AM – 1PM*

Municipal Building Parking Lot

PISCATAWAY

Saturday, October 9th

9AM – 1PM*

Senior Center Parking Lot

HELMETTA

Saturday, October 23rd

9AM – 1PM*

Borough Hall Parking Lot

*** All events run from 9AM—1PM or until the truck is full, whichever occurs first.**

This **FREE** service is sponsored by the Middlesex County Board of Chosen Freeholders.

Questions? Contact the Middlesex County Division of Solid Waste Management:

Phone: (732) 745-4170 Email: solidwaste@co.middlesex.nj.us

Web: www.co.middlesex.nj.us/planningboard/solidwaste.asp

Directions on reverse

Milltown Municipal Building – 39 Washington Avenue, Milltown, NJ 08850

From Rt. 1: Take Rt. 1 to Milltown Road East (towards Milltown) which turns into Main Street. Travel about 1 mile through several traffic lights and just after crossing a small bridge, turn left at traffic light onto Washington Avenue. The Municipal Building will be on the left.

From Ryders Lane: Take Ryders Lane to Washington Avenue towards Milltown. Travel less than a mile and just before reaching Main Street, the Municipal Building will be on the right hand side.

Piscataway Senior Center – 700 Buena Vista Avenue, Piscataway, NJ 08854

From the South: Take Rt. 18 North through New Brunswick, over the Raritan River. Continue on Route 18 for approx. 2 miles to a series of three traffic lights. After third light make a left onto Buena Vista Avenue (via cutout in median).

From the North: Take 287 North, Exit at South Randolphville Rd. (Exit 7). Make right at end of exit ramp. Make a left at the light (Old New Brunswick Rd. which turns into Hoes Lane). Go through seven traffic lights, make a right onto Buena Vista Avenue – just past the J.F. Kennedy library.

Helmetta Borough Hall Parking Lot - 60 Main Street, Helmetta, NJ 08828

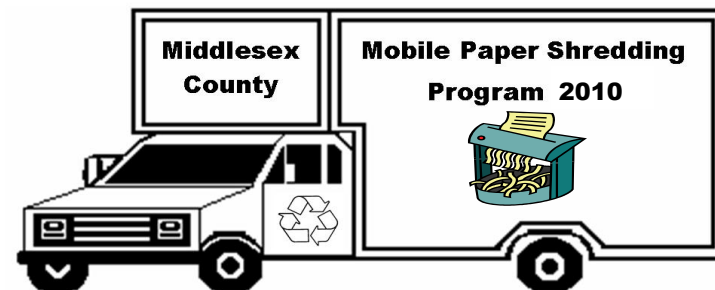
From the Northeast: Take Rt. 18 to Rt. 615 South (Bordentown Ave / Main St.). Follow Main St. into Spotswood. Stay on Main St. for about 1 1/2 miles at which point the road splits. Bear left staying on 615 South (green street sign at fork says Manalapan Rd). Continue for just under 2 miles and turn left at the Helmetta Municipal Building.

From the West: Take Rt. 130 to Church Lane (via Georges Rd.). Follow Church Lane east until it intersects with Dunhams Corner Rd. and turn right. Follow Dunhams Corner Rd. until it turns into Helmetta Blvd (at traffic light). Continue until Helmetta Blvd. merges with Lake Ave bearing left at the fork. Make the first right at stop sign (continuing on Lake Ave.) and proceed to Main St. At Main St. turn right and travel about 100 feet to the Helmetta Municipal Building on the left.

MIDDLESEX COUNTY
MOBILE PAPER SHREDDING EVENTS
NOVEMBER 2010

**Recycle your old documents and
confidential files safely and securely!**

Come to our mobile paper shredding event.



SOUTH RIVER

Saturday, November 6th

9AM – 1PM*

Grekoski Park

CARTERET

Saturday, November 13th

9AM – 1PM*

Community Center

SOUTH AMBOY

Saturday, November 20th

9AM – 1PM*

Municipal Building Parking Lot

*** All events run from 9AM—1PM or until the truck is full, whichever occurs first.**

This **FREE** service is sponsored by the Middlesex County Board of Chosen Freeholders.

Questions? Contact the Middlesex County Division of Solid Waste Management:

Phone: (732) 745-4170 Email: solidwaste@co.middlesex.nj.us

Web: www.co.middlesex.nj.us/planningboard/solidwaste.asp

Directions on reverse

South River – Grekoski Park, Whitehead Avenue, South River, NJ 08882

From the North and the South: Take Rt. 18 to Main Street/Rt. 535. Travel just under 1 mile and turn right onto Jackson Street. Follow Jackson and turn right onto Whitehead Ave. Follow Whitehead Ave. for about 1 mile and turn left into the Park. Follow the road to the parking lot.

Carteret Community Center – 100 Cooke Avenue

FROM THE NORTH: Take the New Jersey Turnpike South to Exit 12 toward Carteret/Rahway. Bear left at toll booth. At the first traffic light, make a right. At the next traffic light, make a left onto Roosevelt Avenue. At the next traffic light (B.P. Amoco, Paul's Gulf, Wachovia Bank) proceed straight to enter Washington Avenue. At the next traffic light, make a left to continue on Washington Avenue. After seven blocks, make a left onto Cooke Avenue. After 3 blocks, end at Borough Hall and the Thomas J. Deverin Community Center / Library is on the left

FROM THE SOUTH: Take the Garden State Parkway North to exit 129. Look for the New Jersey Turnpike North/I95 signs. Take the New Jersey Turnpike North to Exit 12 toward Carteret/Rahway. Bear left at toll booth. At the first traffic light, make a right. At the next traffic light, make a left onto Roosevelt Avenue. At the next traffic light (B.P. Amoco, Paul's Gulf, Wachovia Bank) proceed straight to enter Washington Avenue. At the next traffic light, make a left to continue on Washington Avenue. After seven blocks, make a left onto Cooke Avenue. After 3 blocks, end at Borough Hall and the Thomas J. Deverin Community Center / Library is on the left.

South Amboy Municipal Building – 140 North Broadway, South Amboy, NJ 08879

From Route 35 South: On Route 35, turn slight right onto Victory Plaza Cir/Victory Cir. Take the ramp toward South Amboy Business Center. Stay straight to go onto Main Street. On Main Street, at the first light, make a left onto Broadway (Rural Metro Ambulance is on the right). South Amboy Municipal Parking lot will be on the right, approx. 0.2 miles.

From Route 35 North: On Route 35, Turn right onto CR-670/Washington Ave. On Washington Ave. make a right onto Broadway. South Amboy Municipal Parking lot will be on the right, approx. 0.2 miles.

From Route 9 South: On Route 9 take the exit toward Parkway South/Victory Plaza Cir. Take the ramp toward South Amboy Business Center. On Main Street, at the first light, make a left onto Broadway (Rural Metro Ambulance is on the right). South Amboy Municipal Parking lot will be on the right, approx. 0.2 miles.

From Route 9 North: Stay straight on Route 9, to go onto Main Street (At the underpass, do NOT make the right to continue on route 9). On Main Street at the second light, make a right onto Broadway (Rural metro Ambulance is on the left). South Amboy Municipal Parking lot will be on the right, approx. 0.2 miles.